


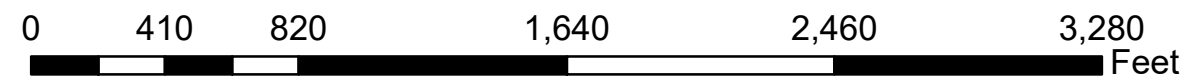
MEIGSVILLE TOWNSHIP SECTION 20 R11 TWP 10 MORGAN COUNTY, OHIO



PIN	Owner	VOL	PAG	LegalDescr	Acres	Survey_Ref
120-004-890-1	ANDERSON TERRY E & CAROL	OR233	3692	R11 T10 S20 SD 66	1.837	MIG-0170.pdf
120-008-100-0	ANDERSON TERRY E & CAROL	OR233	3692	R11 T10 S20 SD 42	1	MIG-0171.pdf
120-000-520-0	BROWNRIGG JASON F	OR215	2361	R11 T10 S20 SD 39	1	NoSurvey.pdf
120-000-550-1	BROWNRIGG JASON F	OR215	2361	R11 T10 S20 SD 60	0.513	MIG-0144.pdf
120-003-540-0	BURKHART JEREMY & ANGEL	OR234	1851	R11 T10 S20 SD 35	5.177	MIG-0497.pdf
120-001-620-0	CHILDS PHILLIP C & TERI LYNN	OR232	2747	R11 T10 S20 SD 12	37.53	MIG-0490.pdf
120-001-740-0	CHILDS PHILLIP C & TERI LYNN	OR232	2747	R11 T10 S20 SD 5 S	63.5	MIG-0490.pdf
120-001-680-0	CHILDS PHILLIP C & TERI LYNN	OR232	2747	R11 T10 S20 SD 19	54.05	MIG-0490.pdf
120-001-700-0	CHILDS PHILLIP C & TERI LYNN	OR232	2747	R11 T10 S20 SD 27	4.87	MIG-0490.pdf
120-001-610-1	CHILDS PHILLIP C & TERI LYNN	OR232	2747	SD 79	19.91	MIG-0490.pdf
120-007-550-1	CLEMENS JAMES D JR	OR227	1692	R11 T10 S20 SD 71	11.873	MIG-0254.pdf
120-007-560-1	CLEMENS JAMES D JR	OR145	718	R11 T10 S20 SD 70	1.07	MIG-0254.pdf
120-000-570-1	CLIFTON JOHN D & DIANA K	OR169	176	R11 T10 S20 SD 70	21.278	MIG-0342.pdf
120-002-960-0	COPELAND ROD S & ALISA C	OR69	181	R11 T10 S20 SD 6	39.264	NoSurvey.pdf
120-000-550-2	DRAKE DANIEL ALAN & ALLIS	OR231	4885	R11 T10 S20 SD 62	0.402	MIG-0144.pdf
120-003-160-0	DRAKE DANIEL ALAN & ALLIS	OR231	4885	R11 T10 S20 SD 40	0.59	MIG-0147.pdf
120-003-170-0	DRAKE DANIEL ALAN & ALLIS	OR231	4885	R11 T10 S20 SD 41	0.4	MIG-0147.pdf
120-000-630-0	FLOWERS TERRY	OR208	2036	R11 T10 S20 SD 52	1	MIG-0236.pdf
120-005-060-5	FOREMAN DEREK J & JAMIE	OR219	194	R11 T10 S20 SD 67	0.52	MIG-0231.pdf
120-005-050-0	FOREMAN DEREK J & JAMIE	OR219	194	R11 T10 S20 SD 14	0.68	MIG-0129.pdf
120-005-040-0	FOREMAN DEREK J & JAMIE	OR219	194	R11 T10 S20 SD 49	0.46	MIG-0006.pdf
120-005-030-0	FOREMAN DEREK J & JAMIE	OR219	194	R11 T10 S20 SD 46	0.93	MIG-0129.pdf
120-005-060-2	FOREMAN DEREK J & JAMIE	OR219	194	R11 T10 S20 SD 58	1.54	MIG-0129.pdf
120-005-060-1	GHEEN DOROTHY J	OR235	1690	R11 T10 S20 SD 56	16.706	MIG-0099.pdf
120-000-580-0	GHEEN DOROTHY J	OR235	1690	R11 T10 S20 SD 10	22.293	NoSurvey.pdf
120-000-560-0	GHEEN DOROTHY J	OR235	1690	R11 T10 S20 SD 16	3.36	NoSurvey.pdf
120-000-530-0	GHEEN DOROTHY J	OR235	1690	R11 T10 S20 SD 30	2.24	NoSurvey.pdf
120-000-550-0	GHEEN DOROTHY J	OR235	1690	R11 T10 S20 SD 23	7.165	NoSurvey.pdf
120-000-540-0	GHEEN DOROTHY J	OR235	1690	R11 T10 S20 SD 29	0.1	NoSurvey.pdf
120-003-400-0	GRANGE TRUSTEES NEELYVIL	D.V 76	18-1	R11 T10 S20 SD 32	0.31	Survey for Truste
120-003-390-0	GRANGE TRUSTEES NEELYVIL	D.V 76	18-1	R11 T10 S20 SD 31	0.08	Survey for Truste
120-008-020-0	GRUBB LINDA	OR231	4264	R11 T10 S20 SD 26	3.35	NoSurvey.pdf
120-005-890-0	HAINES RANDELL R & ALISON	OR221	2308	R11 T10 S20 SD 2 S	4.389	MIG-0294.pdf
120-001-840-0	HAINES ROBERT E & JULIE M	OR219	302	R11 T10 S20 SD 54	2.334	MIG-0079A.pdf
120-001-760-0	HAINES ROBERT E & JULIE M	OR219	302	R11 T10 S20 SD 44	0.92	NoSurvey.pdf
120-001-750-0	HAINES ROBERT E & JULIE M	OR219	302	R11 T10 S20 SD 43	1.45	NoSurvey.pdf
120-007-590-1	HALLOWELL JEBEKIAH	OR230	359	R11 T10 S20 SD 68	0.955	MIG-0246.pdf
120-007-580-1	HALLOWELL JEDEKIAH	OR230	359	R11 T10 S20 SD 69	1.072	MIG-0246.pdf
120-005-060-4	HALLOWELL KRISTIN ANNE &	OR223	2693	R11 T10 S20 SD 65	3.313	MIG-0166.pdf
120-005-310-0	HALLOWELL TIMOTHY A & CH	OR234	288	R11 T10 S20 SD 21-	11.32	MIG-0495.pdf
120-007-260-0	HILL RALPH & DORIS	OR72	239	R11 T10 S20 SD 53	0.059	MIG-0072.pdf
120-001-620-1	HILL RALPH & DORIS	OR72	239	R11 T10 S20 SD 61	2.019	MIG-0146.pdf
120-007-270-0	HILL RALPH & DORIS	OR72	239	R11 T10 S20 SD 55	0.792	MIG-0081.pdf
120-000-580-2	HOSOM BRIAN J & LORI J	OR37	401	R11 T10 S20 SD 59	15.415	MIG-0140.pdf
120-001-720-1	HUFFMAN GREG A & TRACIE L	OR164	238	R11 T10 S20 SD 64	1	MIG-0164.pdf



Boundaries			
	Hydro		Section
	Roads		Lot
	County		Parcel
	ROW		Township




Disclaimer: The information that these maps contains is for reference purposes only. Please bring any erros to the attention of the Engineer's Office staff. Thank you

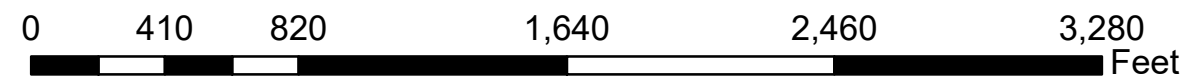
MEIGSVILLE TOWNSHIP SECTION 20 R11 TWP 10 MORGAN COUNTY, OHIO



PIN	Owner	VOL	PAG	LegalDescr	Acres	Survey_Ref
120-005-060-0	KRIGBAUM ROY CURTIS & FR	D.V 172	154	R11 T10 S20 SD 11	3.042	NoSurvey.pdf
120-005-061-2	KRIGBAUM ROY CURTISS & FR	OR232	1429	R11 T10 S20 SD 78	2.188	MIG-0484.pdf
120-000-570-0	MAYLE CHRISTOPHER J & LIND	OR203	1066	R11 T10 S20 SD 24	1.421	MIG-0342.pdf
120-005-061-0	MILLER JUSTIN E & SHAWNA A	OR232	24	R11 T10 S20 SD76	17.463	MIG-0485.pdf
120-005-060-6	MOLER DANA W & CRYSTAL	OR117	245	R11 T10 S20 SD 11	11.035	MIG-0302.pdf
120-005-060-3	MOLER JOHN L & WANDA G	OR114	276	R11 T10 S20 SD 63	1.64	MIG-0161.pdf
120-007-580-0	QUAINTANCE THOMAS A & JU	D.V 190	153	R11 T10 S20 SD 48	1.148	MIG-0006.pdf
120-007-590-0	QUAINTANCE THOMAS A & JU	D.V 190	153	R11 T10 S20 SD 47	39.865	NoSurvey.pdf
120-005-060-9	SCHAAD RYAN C & JESSICA D	OR224	1913	R11 T10 S20 SD 75	12.91	MIG-0464.pdf
120-005-060-8	SCHAAD RYAN C & JESSICA D	OR224	1913	R11 T10 S20 SD 74	7.97	MIG-0464.pdf
120-003-000-0	SCHUMACHER FAMILY FARM	OR221	3236	R11 T10 S20 SD 7	85.486	MIG-0295.pdf
120-000-590-0	TOMPKINS WILLIAM KAE & LIN	OR174	603	R11 T10 S20 SD 51	2.16	MIG-0061.pdf
120-000-580-1	TOMPKINS WILLIAM KAE & LIN	OR174	603	R11 T10 S20 SD 57	1.632	MIG-0421.pdf
120-005-640-0	VOYTKO JERRY D & CHRISTIN	OR122	514	R11 T10 S20 SD 13	1.88	MIG-0306.pdf
120-005-650-1	VOYTKO JERRY D & CHRISTIN	OR220	1778	R11 T10 S20 SD 73	10	MIG-0434.pdf
120-005-650-0	VOYTKO NANCY	D.V 197	406	R11 T10 S20 SD 33-	26.166	NoSurvey.pdf
120-008-440-0	VOYTKO NANCY & EUGENE	D.V 147	403	R11 T10 S20 SD 50	1.404	MIG-0306.pdf
120-005-061-1	WEBB ZACHARY MARK & ALI	OR232	1425	BEING SD 77 SURVI	0.491	MIG-0483.pdf
120-005-060-7	WEBB ZACHARY MARK & ALI	OR230	2920	R11 T10 S20 SD 72	1.47	MIG-0435.pdf
120-007-550-0	WILLIAMS REX F & MICHELLE R	OR227	1696	R11 T10 S20 SD 9	30.13	NoSurvey.pdf
120-007-560-0	WILLIAMS REX F & MICHELLE R	OR227	1696	R11 T10 S20 SD 8	40.93	NoSurvey.pdf
120-004-890-0	WRIGHT MICHAEL D & CANDY	OR163	625	R11 T10 S20 SD 28-	1.673	NoSurvey.pdf



Boundaries	
	Hydro
	Section
	Roads
	Lot
	Township
	County
	Parcel
	ROW



Disclaimer: The information that these maps contains is for reference purposes only. Please bring any erros to the attention of the Engineer's Office staff. Thank you